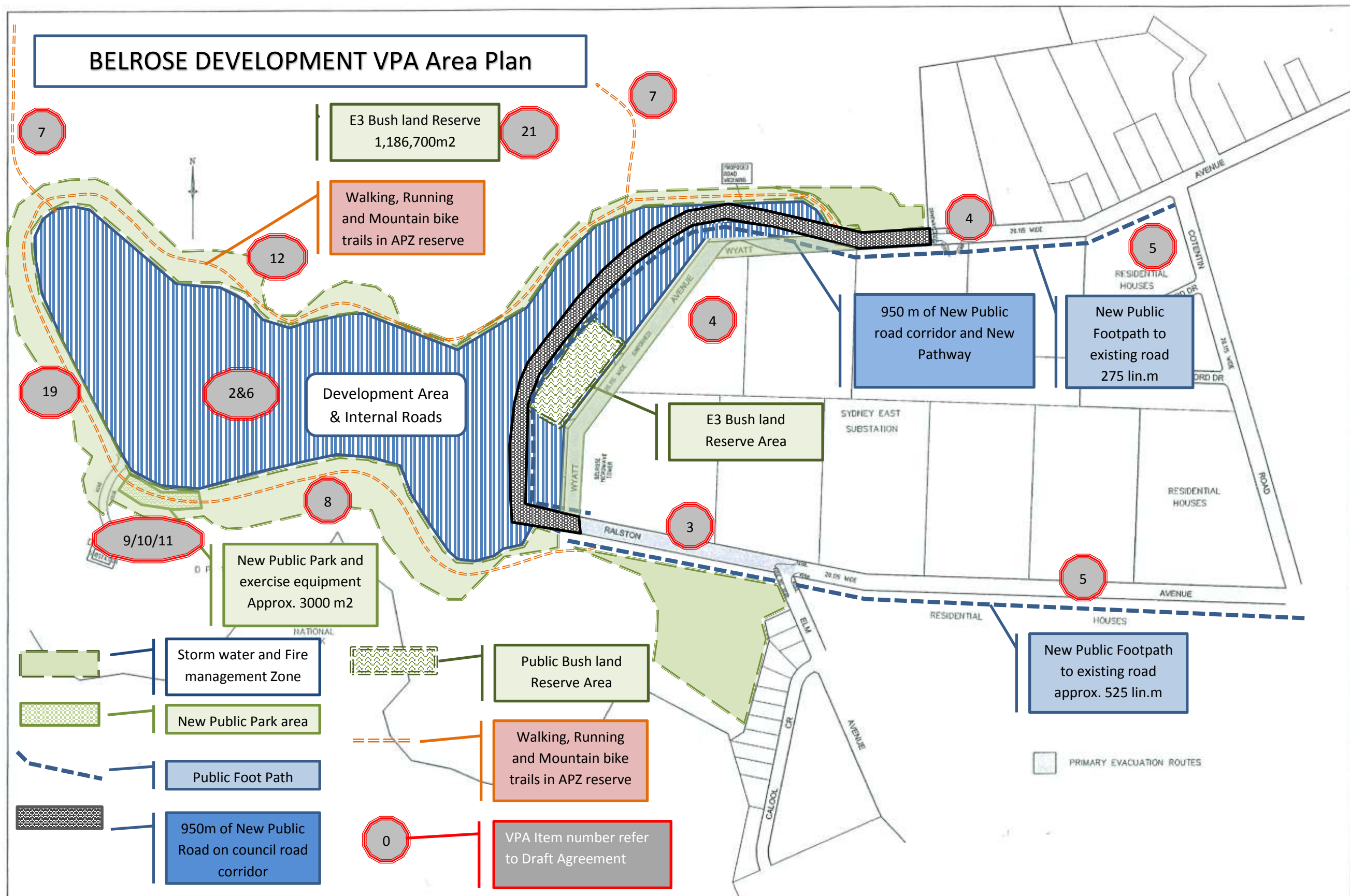


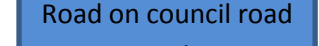



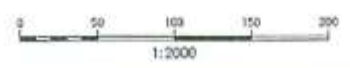


# BELROSE DEVELOPMENT VPA Area Plan



-  Storm water and Fire management Zone
-  New Public Park area
-  Public Foot Path
-  950m of New Public Road on council road corridor

-  Public Bush land Reserve Area
-  Walking, Running and Mountain bike trails in APZ reserve
-  VPA Item number refer to Draft Agreement



|  |  |  |
|--|--|--|
| <p>  </p> | <p>                 Client: MCFL ON BEHALF OF METROPOLITAN LALC<br/>                 Drawing title: PLAN SHOWING PRIMARY EVACUATION ROUTES FROM PROPOSED SUBDIVISION OF LOT 1 IN DP1139826 AND ROAD CLOSURES AT RALSTON AVENUE, BELROSE             </p> | <p>                 Project Number: 30401<br/>                 Reference Number: 40097EVAC<br/>                 Scale: 1:2000 @A1<br/>                 Date of Survey: 15-08-2013             </p> |
|--|--|--|