















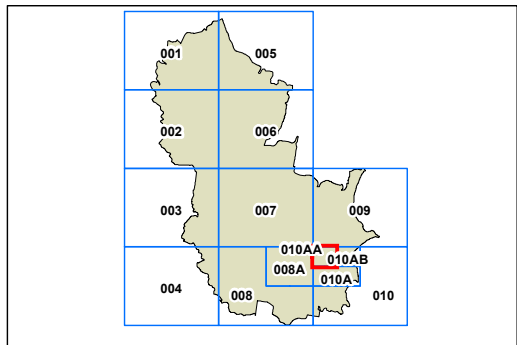
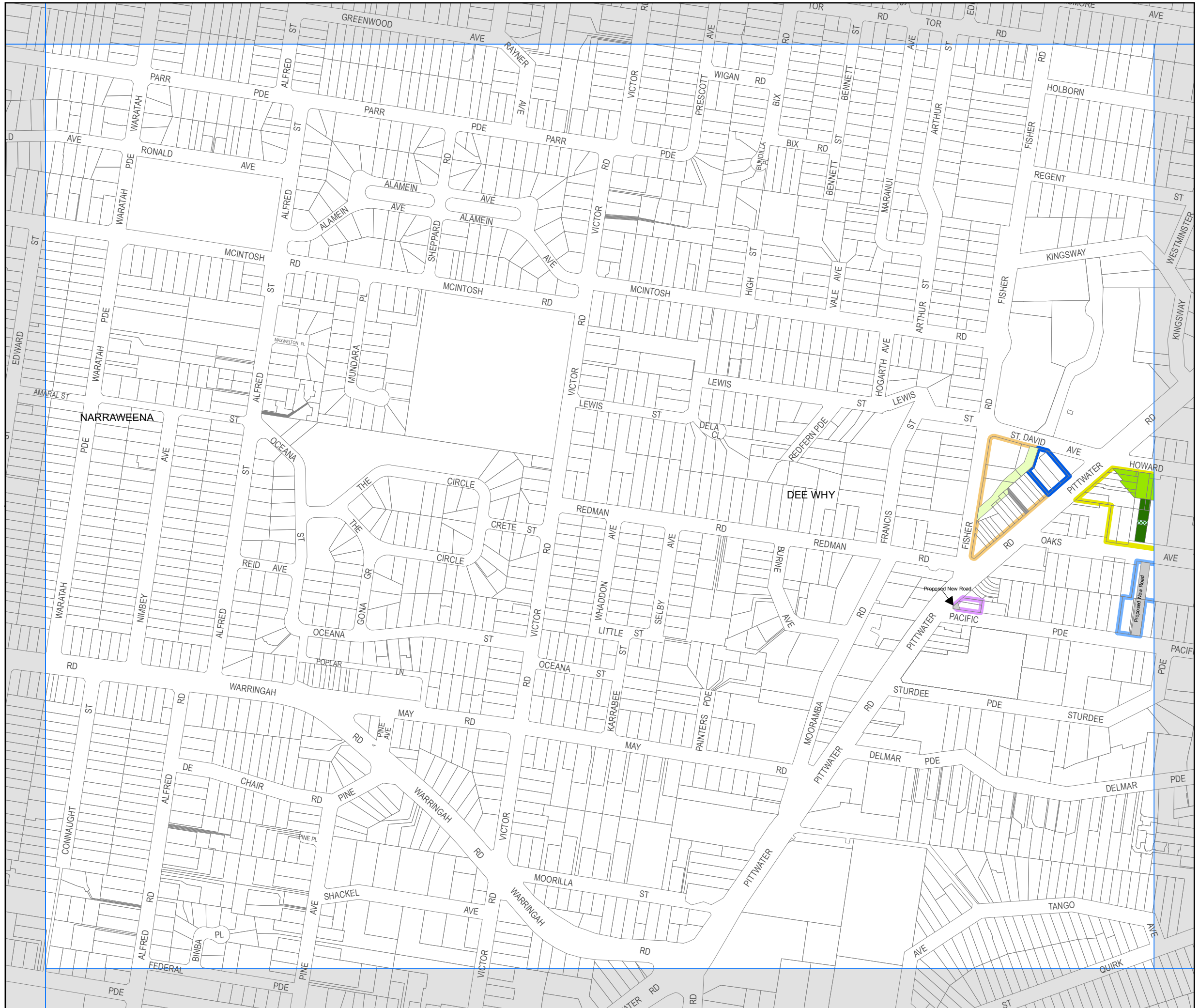
Warringah Local Environmental Plan 2011

Key Sites Map - Sheet KYS_010AA

-  Site A
-  Site B
-  Site C
-  Site D
-  Site E
-  Site F
-  Pedestrian Connection
-  Pedestrian Footbridge
-  Pittwater Road Accessway
-  Proposed New Road
-  Shared Laneway
-  Town Square

Cadastre

 Cadastre 17/05/2016 © Warringah Council



0 50 100 Metres

Scale: 1:5,000 @ A3

Projection: GDA 1994
Zone 56

Map identification number: 1800_COM_KYS_010AA_005_20160517