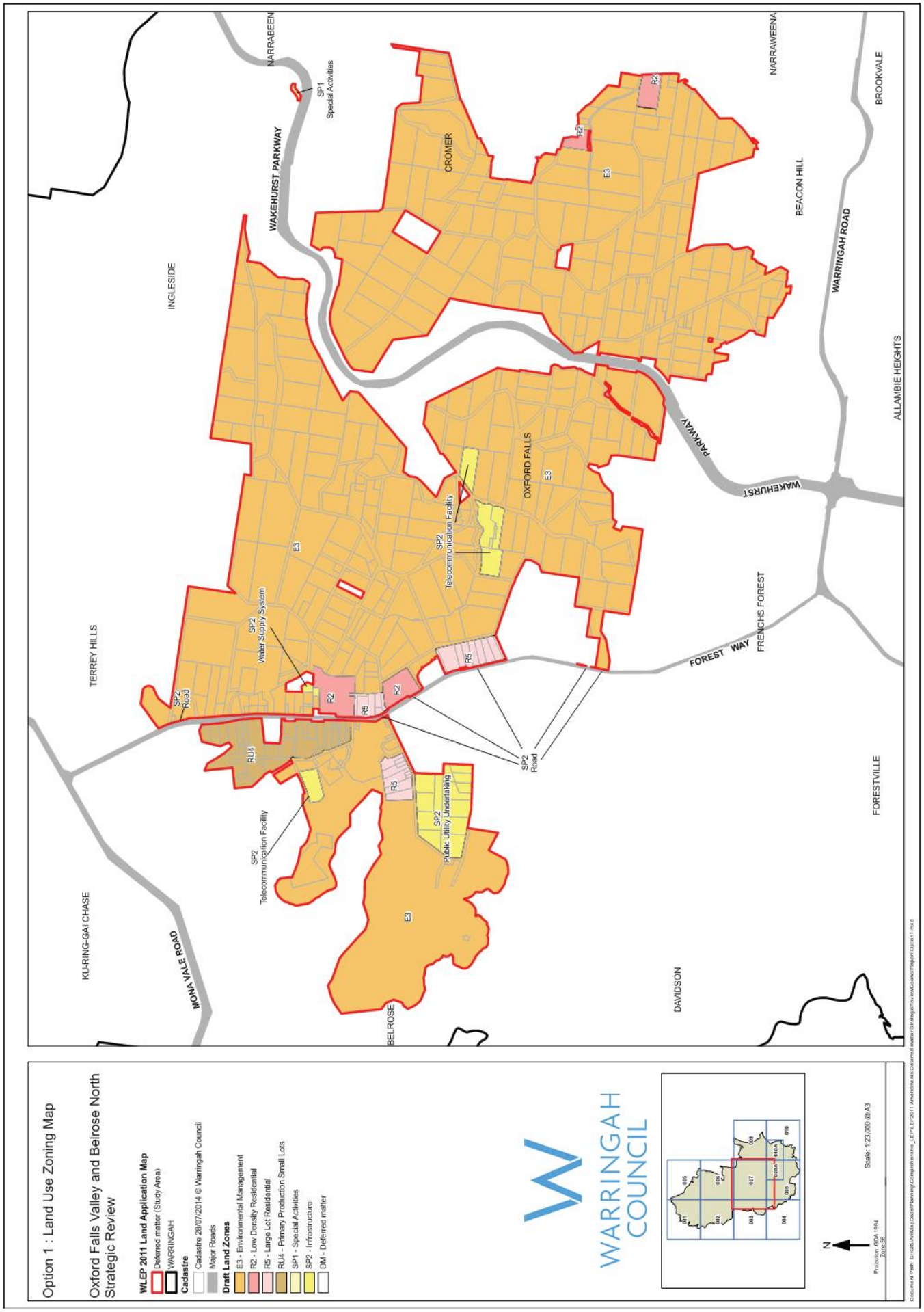
Option 1 : Land Use Zoning Map
Oxford Falls Valley and Belrose North Strategic Review
WLEP 2011 Land Application Map
Deferred matter (Study Area)
WARRINGAH
Cadastre
Cadastre 28/07/2014 © Warringah Council
Major Roads
Draft Land Zones
E3 - Environmental Management
R2 - Low Density Residential
R5 - Large Lot Residential
RU4 - Primary Production Small Lots
SP1 - Special Activities
SP2 - Infrastructure
DM - Deferred matter
WARRINGAH COUNCIL
Scale: 1:23,000 @ A3
Projection: GDA 1994 Zone 56
N
NARRABEEN
SP1 Special Activities
WAKEHURST PARKWAY
INGLESIDE
CROMER
NARRAWEENA
BROOKVALE
BEACON HILL
WARRINGAH ROAD
ALLAMBIE HEIGHTS
OXFORD FALLS
SP2 Telecommunication Facility
SP2 Water Supply System
SP2 Road
TERREY HILLS
FRENCHS FOREST
FOREST WAY
FORESTVILLE
KU-RING-GAI CHASE
MONA VALE ROAD
SP2 Public Utility Undertaking
BELROSE
DAVIDSON
E3
R2
R5
RU4

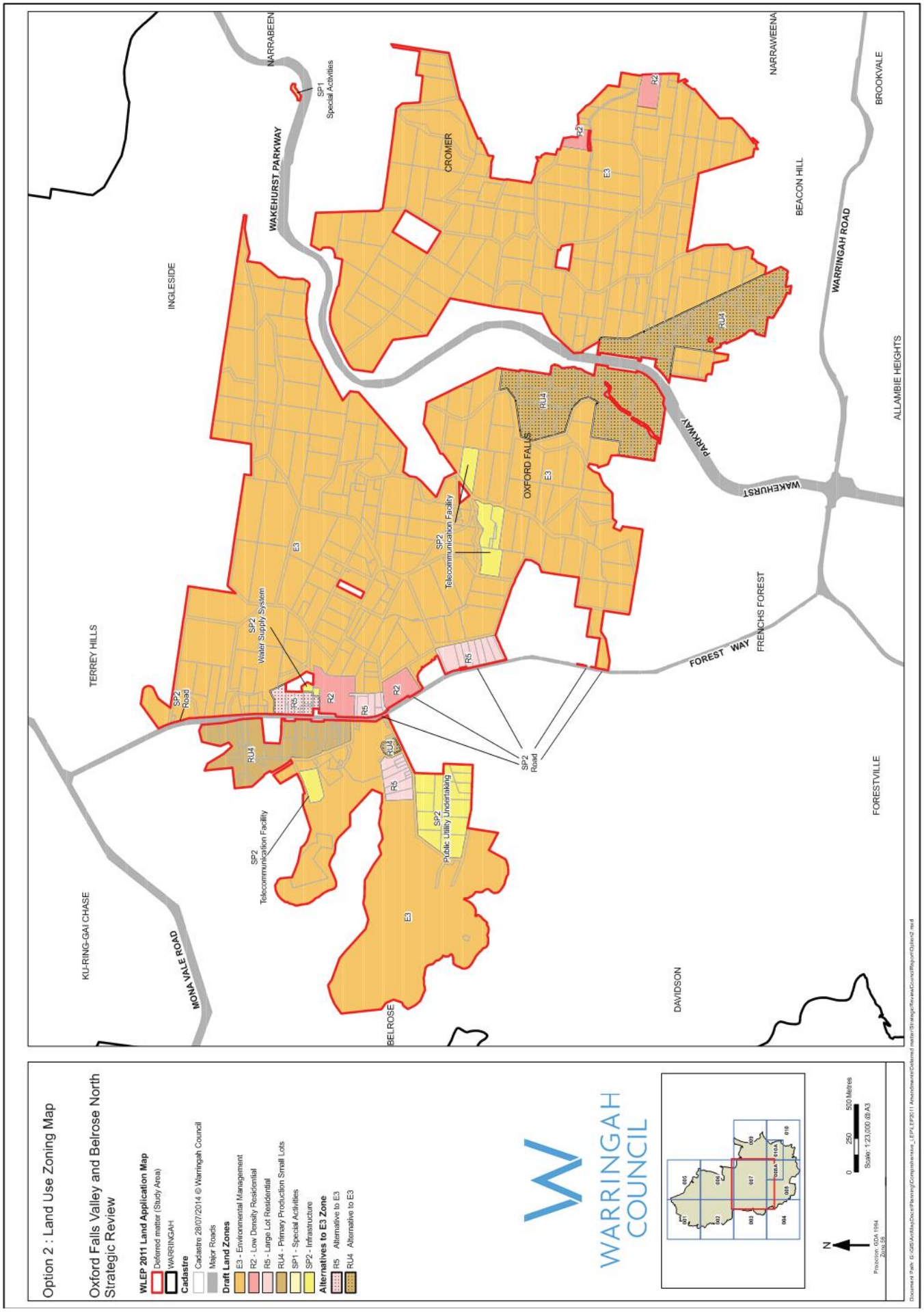
Option 2 : Land Use Zoning Map
Oxford Falls Valley and Belrose North Strategic Review
WLEP 2011 Land Application Map
Deferred matter (Study Area)
WARRINGAH
Cadastre
Cadastre 28/07/2014 © Warringah Council
Major Roads
Draft Land Zones
E3 - Environmental Management
R2 - Low Density Residential
R5 - Large Lot Residential
RU4 - Primary Production Small Lots
SP1 - Special Activities
SP2 - Infrastructure
Alternatives to E3 Zone
R5 Alternative to E3
RU4 Alternative to E3
WARRINGAH COUNCIL
Projection: GDA 1994
Zone 56
Scale: 1:23,000 @ A3
500 Metres
NARRABEEN
SP1
Special Activities
WAKEHURST PARKWAY
INGLESIDE
CROMER
NARRAWEENA
BROOKVALE
BEACON HILL
WARRINGAH ROAD
ALLAMBIE HEIGHTS
OXFORD FALLS
PARKWAY
WAKEHURST
SP2
Telecommunication Facility
SP2
Water Supply System
TERREY HILLS
FRENCHS FOREST
FOREST WAY
SP2
Road
SP2
Public Utility Undertaking
FORESTVILLE
KU-RING-GAI CHASE
MONA VALE ROAD
BELROSE
DAVIDSON
E3
R2
R5
RU4

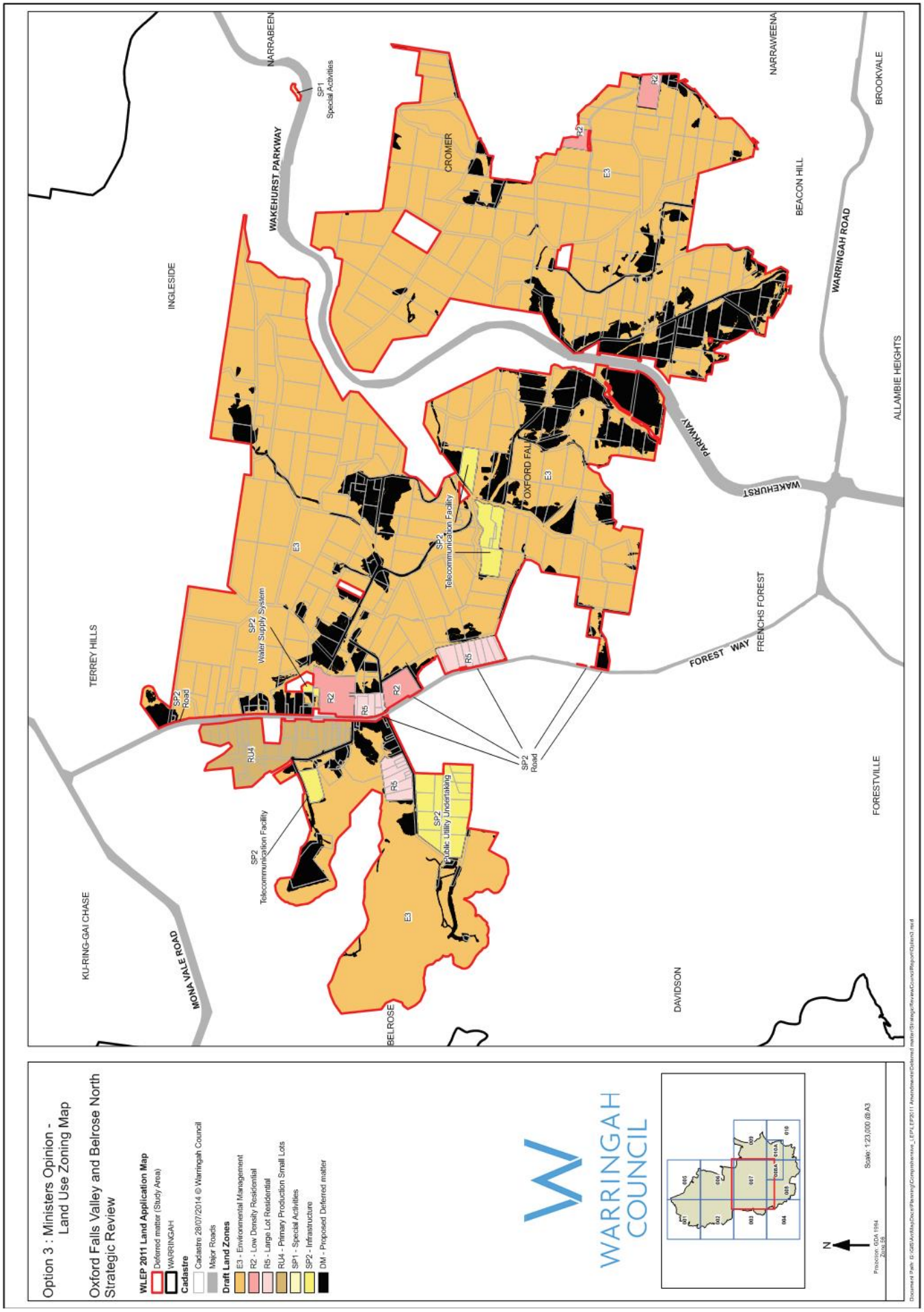
Option 3 : Ministers Opinion - Land Use Zoning Map
Oxford Falls Valley and Belrose North Strategic Review
WLEP 2011 Land Application Map
Deferred matter (Study Area)
WARRINGAH
Cadastre
Cadastre 28/07/2014 © Warringah Council
Major Roads
Draft Land Zones
E3 - Environmental Management
R2 - Low Density Residential
R5 - Large Lot Residential
RU4 - Primary Production Small Lots
SP1 - Special Activities
SP2 - Infrastructure
DM - Proposed Deferred matter
WARRINGAH COUNCIL
Scale: 1:23,000 @ A3
Projection: GDA 1994 Zone 56
N
NARRABEEN
SP1 Special Activities
WAKEHURST PARKWAY
CROMER
INGLESIDE
NARRAWEENA
BEACON HILL
BROOKVALE
WARRINGAH ROAD
ALLAMBIE HEIGHTS
OXFORD FALLS
SP2 Telecommunication Facility
SP2 Water Supply System
SP2 Road
TERREY HILLS
FRENCHS FOREST
FOREST WAY
KU-RING-GAI CHASE
MONA VALE ROAD
BELROSE
SP2 Public Utility Undertaking
DAVIDSON
FORESTVILLE
E3
R2
R5
RU4

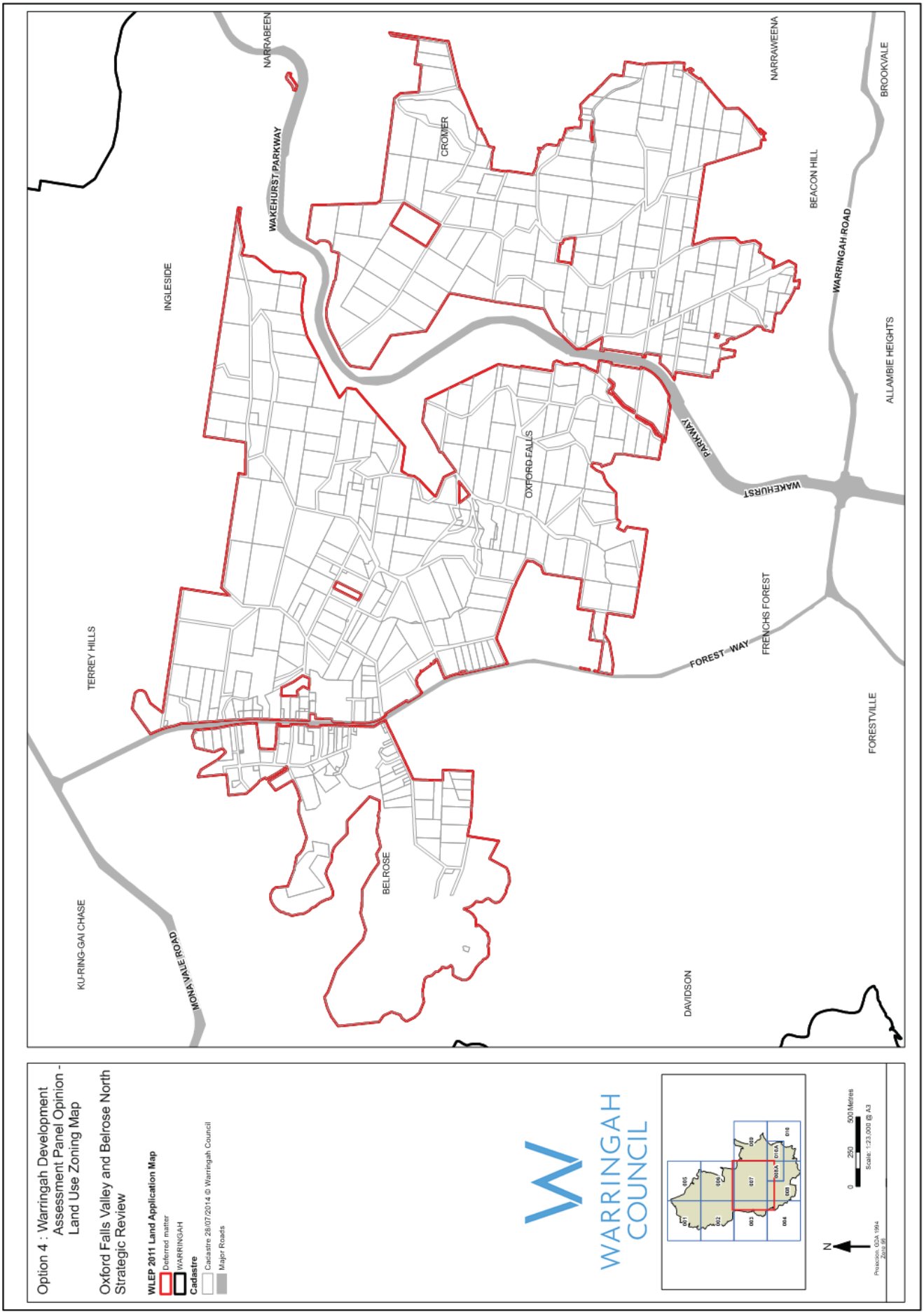
Option 4 : Warringah Development Assessment Panel Opinion - Land Use Zoning Map
Oxford Falls Valley and Belrose North Strategic Review
WLEP 2011 Land Application Map
Deferred matter
WARRINGAH
Cadastre
Cadastre 28/07/2014 © Warringah Council
Major Roads
WARRINGAH COUNCIL
N
0 250 500 Metres
Scale: 1:23,000 @ A3
Projection: GDA 1994
Zone: 56
NARRABEEN
WAKEHURST PARKWAY
CROMER
INGLESIDE
NARRAWEENA
BEACON HILL
WARRINGAH ROAD
BROOKVALE
ALLAMBIE HEIGHTS
OXFORD FALLS
PARKWAY
WAKEHURST
TERREY HILLS
FRENCHS FOREST
FOREST WAY
FORESTVILLE
BELROSE
KU-RING-GAI CHASE
MONA VALE ROAD
DAVIDSON

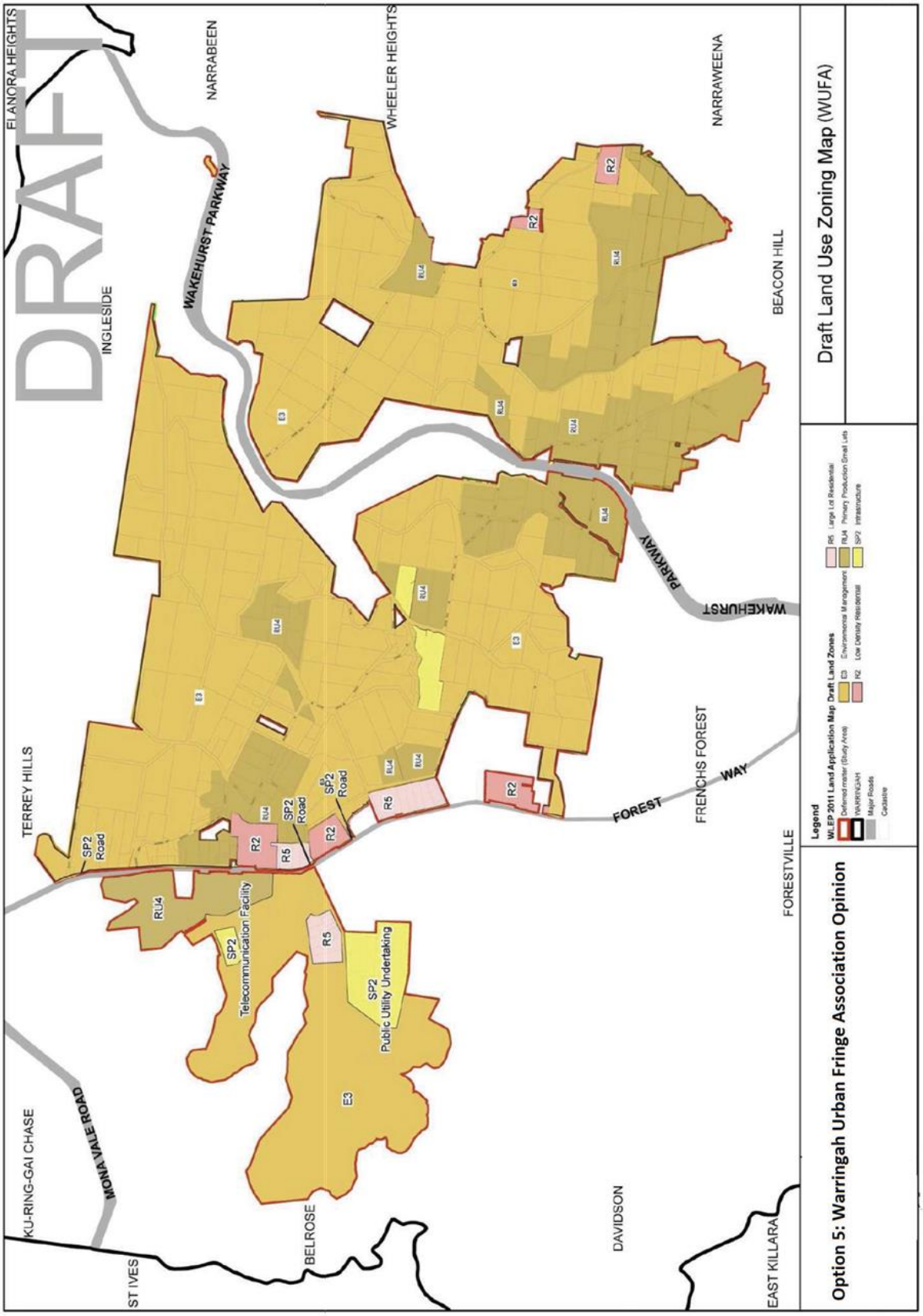
DRAFT
FLANORA HEIGHTS
NARRABEEN
WHEELER HEIGHTS
NARRAWEENA
INGLESIDE
WAKEHURST PARKWAY
BEACON HILL
TERREY HILLS
SP2 Road
RU4
R2
R5
E3
SP2 Telecommunication Facility
SP2 Public Utility Undertaking
FOREST WAY
FRENCHS FOREST
FORESTVILLE
KU-RING-GAI CHASE
MONA VALE ROAD
ST IVES
BELROSE
DAVIDSON
EAST KILLARA
Draft Land Use Zoning Map (WUFA)
Legend
WLEP 2011 Land Application Map
Deferred matter (Study Area)
WARRINGAH
Major Roads
Cadastre
Draft Land Zones
E3 Environmental Management
R2 Low Density Residential
R5 Large Lot Residential
RU4 Primary Production Small Lots
SP2 Infrastructure
Option 5: Warringah Urban Fringe Association Opinion